Seller disclosure statement

Queensland Government

Property Law Act 2023 section 99
Form 2, Version 1 | Effective from: 1 August 2025

WARNING TO BUYER – This statement contains important legal and other information about the property offered for sale. You should read and satisfy yourself of the information in this statement before signing a contract. You are advised to seek legal advice before signing this form. You should not assume you can terminate the contract after signing if you are not satisfied with the information in this statement.

WARNING – You must be given this statement before you sign the contract for the sale of the property.

This statement does not include information about:

- flooding or other natural hazard history
- structural soundness of the building or pest infestation
- current or historical use of the property
- current or past building or development approvals for the property
- limits imposed by planning laws on the use of the land
- services that are or may be connected to the property
- the presence of asbestos within buildings or improvements on the property.

You are encouraged to make your own inquiries about these matters before signing a contract. You may not be able to terminate the contract if these matters are discovered after you sign.

Part 1 – Seller and property details

Seller	**KEN KAR LEUNG YU AND SELINA PHU HUE TRAN**
Property address (referred to as the "property" in this statement)	**32 STALLONE CIRCUIT, MCDOWALL QLD 4053**
Lot on plan description	**590/RP868825**

Community titles scheme or BUGTA scheme:

Is the property part of a community titles scheme or a BUGTA scheme:

☐ **Yes**
*If **Yes**, refer to Part 6 of this statement for additional information*

☒ **No**
*If **No**, please disregard Part 6 of this statement as it does not need to be completed*

Part 2 – Title details, encumbrances and residential tenancy or rooming accommodation agreement

Title details	**The seller gives or has given the buyer the following—**	
	A title search for the property issued under the *Land Title Act 1994* showing interests registered under that Act for the property.	☒ **Yes**
	A copy of the plan of survey registered for the property.	☒ **Yes**

Registered encumbrances	Registered encumbrances, if any, are recorded on the title search, and may affect your use of the property. Examples include easements, statutory covenants, leases and mortgages. You should seek legal advice about your rights and obligations before signing the contract.
Unregistered encumbrances (excluding statutory encumbrances)	There are encumbrances not registered on the title that will continue to affect the property after **settlement**. ☐ **Yes** ☒ **No** **Note**—If the property is part of a community titles scheme or a BUGTA scheme it may be subject to and have the benefit of statutory easements that are **NOT** required to be disclosed. **Unregistered lease (if applicable)** If the unregistered encumbrance is an unregistered lease, the details of the agreement are as follows: » the start and end day of the term of the lease: » the amount of rent and bond payable: » whether the lease has an option to renew: **Other unregistered agreement in writing (if applicable)** If the unregistered encumbrance is created by an agreement in writing, and is not an unregistered lease, a copy of the agreement is given, together with relevant plans, if any. ☐ **Yes** **Unregistered oral agreement (if applicable)** If the unregistered encumbrance is created by an oral agreement, and is not an unregistered lease, the details of the agreement are as follows:
Statutory encumbrances	There are statutory encumbrances that affect the property. ☒ **Yes** ☐ **No** *If **Yes**, the details of any statutory encumbrances are as follows:* Infrastructures in or near the Property owned or operated by the following authorities and any applicable statutory rights to access the property to repair or maintain relevant infrastructure: - Brisbane City Council - including Fibre Optic Cable Location, Stormwater Drain, Stormwater Gully Pit and Stormwater Maintenance Hole near the boundary of the property. - Energex QLD - including LV Cable and Pillar near the boundary of the property - NBN Co Qld - including Pit and Cables near the boundary of the property - Queensland Urban Utilities - including Sewer Network Pipelines, Sewer Infrastructure, Water Network Pipelines and Water Service (indicative only) on and near the boundary of the property. - Telstra QLD South East - including cables and pits on and near the boundary of the property. See attached plan showing location and type of infrastructure.

Residential tenancy or rooming accommodation agreement	The property has been subject to a residential tenancy agreement or a rooming accommodation agreement under the *Residential Tenancies and Rooming Accommodation Act 2008* during the last 12 months.	☐ **Yes** ☒ **No**
	If **Yes**, when was the rent for the premises or each of the residents' rooms last increased? *(Insert date of the most recent rent increase for the premises or rooms)*	
	Note—Under the *Residential Tenancies and Rooming Accommodation Act 2008* the rent for a residential premises may not be increased earlier than 12 months after the last rent increase for the premises. As the owner of the property, you may need to provide evidence of the day of the last rent increase. You should ask the seller to provide this evidence to you prior to settlement.	

Part 3 – Land use, planning and environment

WARNING TO BUYER – You may not have any rights if the current or proposed use of the property is not lawful under the local planning scheme. You can obtain further information about any planning and development restrictions applicable to the lot, including in relation to short-term letting, from the relevant local government.

Zoning	The zoning of the property is *(Insert zoning under the planning scheme, the Economic Development Act 2012; the Integrated Resort Development Act 1987; the Mixed Use Development Act 1993; the State Development and Public Works Organisation Act 1971 or the Sanctuary Cove Resort Act 1985, as applicable)*: LDR - Low Density Residential		
Transport proposals and resumptions	The lot is affected by a notice issued by a Commonwealth, State or local government entity and given to the seller about a transport infrastructure proposal* to: locate transport infrastructure on the property; or alter the dimensions of the property.	☐ **Yes**	☒ **No**
	The lot is affected by a notice of intention to resume the property or any part of the property.	☐ **Yes**	☒ **No**
	If **Yes**, *a copy of the notice, order, proposal or correspondence must be given by the seller.*		

* *Transport infrastructure* has the meaning defined in the *Transport Infrastructure Act 1994*. A *proposal* means a resolution or adoption by some official process to establish plans or options that will physically affect the property.

Contamination and environmental protection	The property is recorded on the Environmental Management Register or the Contaminated Land Register under the *Environmental Protection Act 1994*.	☐ **Yes**	☒ **No**
	The following notices are, or have been, given:		
	A notice under section 408(2) of the *Environmental Protection Act 1994* (for example, land is contaminated, show cause notice, requirement for site investigation, clean up notice or site management plan).	☐ **Yes**	☒ **No**
	A notice under section 369C(2) of the *Environmental Protection Act 1994* (the property is a place or business to which an environmental enforcement order applies).	☐ **Yes**	☒ **No**
	A notice under section 347(2) of the *Environmental Protection Act 1994* (the property is a place or business to which a prescribed transitional environmental program applies).	☐ **Yes**	☒ **No**
Trees	There is a tree order or application under the *Neighbourhood Disputes (Dividing Fences and Trees) Act 2011* affecting the property. *If* **Yes**, *a copy of the order or application must be given by the seller.*	☐ **Yes**	☒ **No**
Heritage	The property is affected by the *Queensland Heritage Act 1992* or is included in the World Heritage List under the *Environment Protection and Biodiversity Conservation Act 1999* (Cwlth).	☐ **Yes**	☒ **No**
Flooding	Information about whether the property is affected by flooding or another natural hazard or within a natural hazard overlay can be obtained from the relevant local government and you should make your own enquires. Flood information for the property may also be available at the FloodCheck Queensland portal or the Australian Flood Risk Information portal.		
Vegetation, habitats and protected plants	Information about vegetation clearing, koala habitats and other restrictions on development of the land that may apply can be obtained from the relevant State government agency.		

Part 4 – Buildings and structures

WARNING TO BUYER – The seller does not warrant the structural soundness of the buildings or improvements on the property, or that the buildings on the property have the required approval, or that there is no pest infestation affecting the property. You should engage a licensed building inspector or an appropriately qualified engineer, builder or pest inspector to inspect the property and provide a report and also undertake searches to determine whether buildings and improvements on the property have the required approvals.

Swimming pool	There is a relevant pool for the property.	☐ **Yes**	☒ **No**
	If a community titles scheme or a BUGTA scheme – a shared pool is located in the scheme.	☐ **Yes**	☐ **No**
	Pool compliance certificate is given.	☐ **Yes**	☐ **No**
	OR		
	Notice of no pool safety certificate is given.	☐ **Yes**	☐ **No**

Unlicensed building work under owner builder permit	Building work was carried out on the property under an owner builder permit in the last 6 years.	☐ **Yes**	☒ **No**
	A notice under section 47 of the Queensland Building and Construction Commission Act 1991 must be given by the seller and you may be required to sign the notice and return it to the seller prior to signing the contract.		

Notices and orders	There is an unsatisfied show cause notice or enforcement notice under the *Building Act 1975*, section 246AG, 247 or 248 or under the *Planning Act 2016*, section 167 or 168.	☐ **Yes**	☒ **No**
	The seller has been given a notice or order, that remains in effect, from a local, State or Commonwealth government, a court or tribunal, or other competent authority, requiring work to be done or money to be spent in relation to the property.	☐ **Yes**	☒ **No**
	*If **Yes**, a copy of the notice or order must be given by the seller.*		

Building Energy Efficiency Certificate	If the property is a commercial office building of more than 1,000m2, a Building Energy Efficiency Certificate is available on the Building Energy Efficiency Register.

Asbestos	The seller does not warrant whether asbestos is present within buildings or improvements on the property. Buildings or improvements built before 1990 may contain asbestos. Asbestos containing materials (ACM) may have been used up until the early 2000s. Asbestos or ACM may become dangerous when damaged, disturbed, or deteriorating. Information about asbestos is available at the Queensland Government Asbestos Website (asbestos.qld.gov.au) including common locations of asbestos and other practical guidance for homeowners.

Part 5 – Rates and services

WARNING TO BUYER – The amount of charges imposed on you may be different to the amount imposed on the seller.

Rates	**Whichever of the following applies—**
	The total amount payable* for all rates and charges (without any discount) for the property as stated in the most recent rate notice is: Amount: $501 Date Range: 01/01/2026 - 31/03/2026 OR The property is currently a rates exempt lot.** ☐ OR The property is not rates exempt but no separate assessment of rates ☐ is issued by a local government for the property.

*Concessions: A local government may grant a concession for rates. The concession will not pass to you as buyer unless you meet the criteria in section 120 of the *Local Government Regulation 2012* or section 112 of the *City of Brisbane Regulation 2012*.

** An exemption for rates applies to particular entities. The exemption will not pass to you as buyer unless you meet the criteria in section 93 of the *Local Government Act 2009* or section 95 of the *City of Brisbane Act 2010*.

Water	**Whichever of the following applies—**
	The total amount payable as charges for water services for the property as indicated in the most recent water services notice* is: Amount: $404 Date Range: 17/09/2025 - 16/12/2025 OR There is no separate water services notice issued for the lot; however, an estimate of the total amount payable for water services is: Amount: Date Range:

* A water services notices means a notice of water charges issued by a water service provider under the *Water Supply (Safety and Reliability) Act 2008*.

Part 6 – Community titles schemes and BUGTA schemes

(If the property is part of a community titles scheme or a BUGTA scheme this Part must be completed)

WARNING TO BUYER – If the property is part of a community titles scheme or a BUGTA scheme and you purchase the property, you will become a member of the body corporate for the scheme with the right to participate in significant decisions about the scheme and you will be required to pay contributions towards the body corporate's expenses in managing the scheme. You will also be required to comply with the by-laws. By-laws will regulate your use of common property and the lot.

For more information about living in a body corporate and your rights and obligations, contact the Office of the Commissioner for Body Corporate and Community Management.

Body Corporate and Community Management Act 1997	**The property is included in a community titles scheme.** ***(If Yes, complete the information below)***	☐ **Yes**	☒ **No**
Community Management Statement	A copy of the most recent community management statement for the scheme as recorded under the *Land Title Act 1994* or another Act is given to the buyer. **Note**—If the property is part of a community titles scheme, the community management statement for the scheme contains important information about the rights and obligations of owners of lots in the scheme including matters such as lot entitlements, by-laws and exclusive use areas.	☐ **Yes**	
Body Corporate Certificate	A copy of a body corporate certificate for the lot under the *Body Corporate and Community Management Act 1997*, section 205(4) is given to the buyer. *If **No***— An explanatory statement is given to the buyer that states: » a copy of a body corporate certificate for the lot is not attached; and » the reasons under section 6 of the *Property Law Regulation 2024* why the seller has not been able to obtain a copy of the body corporate certificate for the lot.	☐ **Yes** ☐ **Yes**	☐ **No**
Statutory Warranties	**Statutory Warranties**—If you enter into a contract, you will have implied warranties under the *Body Corporate* and *Community Management Act 1997* relating to matters such as latent or patent defects in common property or body corporate assets; any actual, expected or contingent financial liabilities that are not part of the normal operating costs; and any circumstances in relation to the affairs of the body corporate that will materially prejudice you as owner of the property. There will be further disclosure about warranties in the contract.		

Building Units and Group Titles Act 1980	**The property is included in a BUGTA scheme** ***(If Yes, complete the information below)***	☐ **Yes**	☒ **No**
Body Corporate Certificate	A copy of a body corporate certificate for the lot under the *Building Units and Group Titles Act 1980*, section 40AA(1) is given to the buyer. *If **No***— An explanatory statement is given to the buyer that states: » a copy of a body corporate certificate for the lot is not attached; and » the reasons under section 7 of the *Property Law Regulation 2024* why the seller has not been able to obtain a copy of the body corporate certificate for the lot. **Note**—If the property is part of a BUGTA scheme, you will be subject to by-laws approved by the body corporate and other by-laws that regulate your use of the property and common property.	☐ **Yes** ☐ **Yes**	☐ **No**

Signatures – SELLER

Ken Yu (Jul 6, 2026 13:11:14 GMT+10)

Signature of seller

Ken Yu

Name of Seller

06/07/2026

Date

Selina Tran (Jul 6, 2026 15:20:51 GMT+10)

Signature of seller

Selina Tran

Name of Seller

06/07/2026

Date

Signatures – BUYER

By signing this disclosure statement the buyer acknowledges receipt of this disclosure statement before entering into a contract with the seller for the sale of the lot.

Signature of buyer

Name of buyer

Date

Signature of buyer

Name of buyer

Date

Current Title Search

Queensland Titles Registry Pty Ltd
ABN 23 648 568 101

Title Reference:	**50018839**	**Search Date:**	01/07/2026 12:29
Date Title Created:	01/10/1994	**Request No:**	56727360
Previous Title:	18764153		

ESTATE AND LAND

Estate in Fee Simple

LOT 590 REGISTERED PLAN 868825
Local Government: BRISBANE CITY

REGISTERED OWNER

Dealing No: 703835665 25/01/2000

KEN KAR LEUNG YU
SELINA PHU HUE TRAN JOINT TENANTS

EASEMENTS, ENCUMBRANCES AND INTERESTS

1. Rights and interests reserved to the Crown by
Deed of Grant No. 10352178 (POR 593)

2. MORTGAGE No 703835666 25/01/2000 at 15:14
WESTPAC BANKING CORPORATION A.R.B.N. 007 457 141

ADMINISTRATIVE ADVICES

NIL

UNREGISTERED DEALINGS

NIL

Caution - Charges do not necessarily appear in order of priority

** End of Current Title Search **

COPYRIGHT QUEENSLAND TITLES REGISTRY PTY LTD [2026]
Requested by: D-ENQ INFOTRACK PTY LIMITED

WARNING — PLAN MAY BE ROLLED — A FOLDED OR MUTILATED PLAN WILL NOT BE ACCEPTED

868825

PLAN MUST BE DRAWN WITHIN BLACK LINES

REFERENCE MARKS

STN	TO	BEARING	DIST.	
5	O.Nail in SMH	339°05'	1·59	
6	O.Nail in SMH	327°38'	1·595	
7	O.Nail in SMH	255°55'	1·885	
9	O.Nail in Kerb	102°45'45"	31·235	new conn.
11	Pin	89°58'50"	3·95	
12	O.Nail in Kerb	128°04'20"	38·78	new conn.
33	Nail in Kerb	273°23'	3·77	
34	Pin	238°43'45"	1·17	
35	Nail in Kerb	274°52'	14·114	
36	Spike	58°43'45"	7·896	
37	Nail in Kerb	87°42'	3·73	
42	Screw in Kerb	7°57'	4·41	
43	Nail in Kerb	323°31'	3·787	

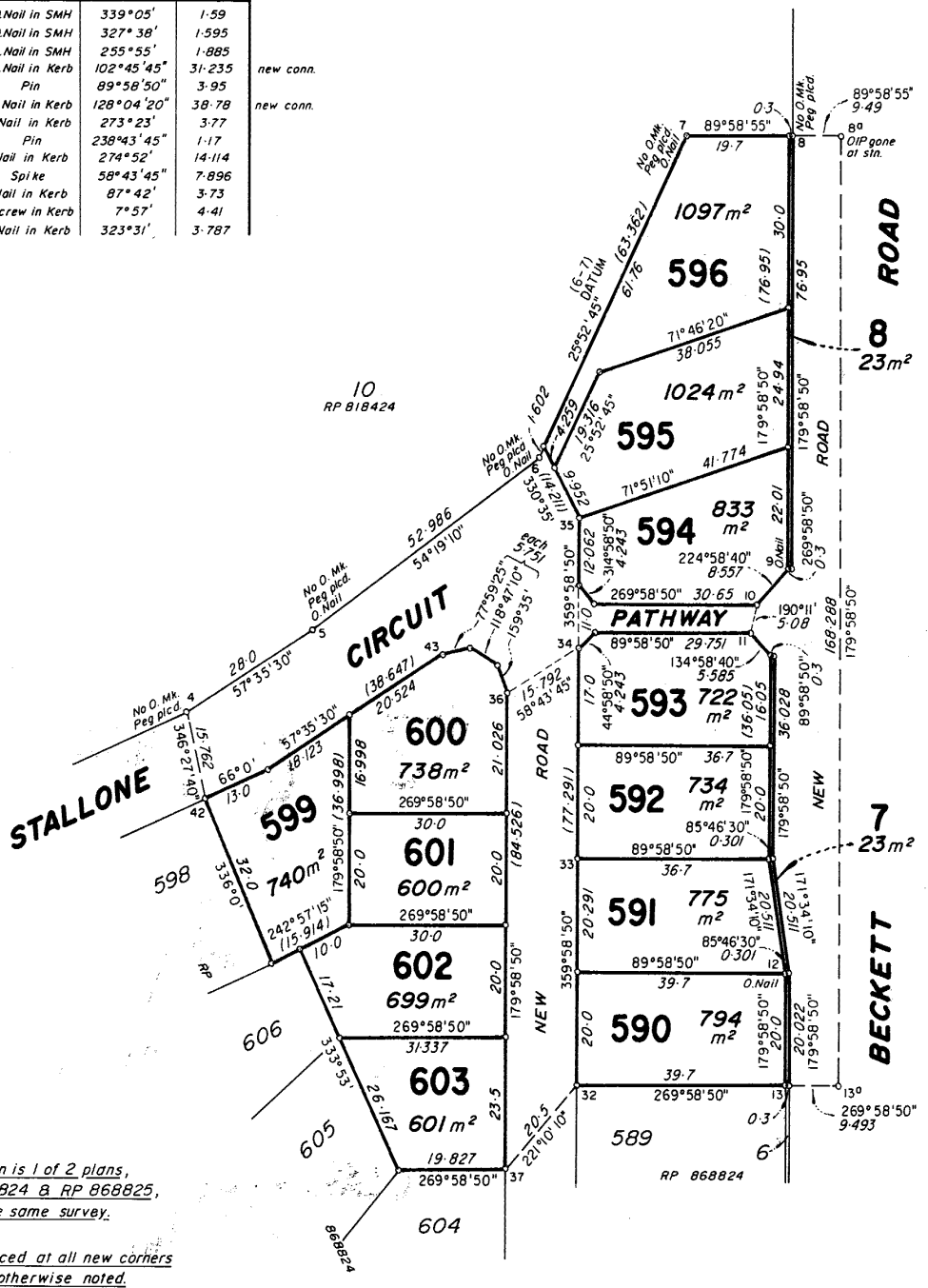

This plan is 1 of 2 plans, RP 868824 & RP 868825, from the same survey.

Peg placed at all new corners unless otherwise noted.

AREA OF NEW ROAD
4820 m²

I, Edward Kevin KNUST hereby certify that I have surveyed the land comprised in this plan personally, that the plan is accurate, that the said survey was performed in accordance with the Surveyors Act 1977 and the Surveyors Regulation 1992 and that the said survey was completed on 16-5-94

E. K. Knust Licensed Surveyor
Date 30/5/94

PLAN OF LOTS 7, 8, 590 - 596 AND 599 - 603

Cancelling the balance of Lot 902 on RP 864024

ORIGINAL PORTION 593

MERIDIAN	MAP REF	SCALE	FILE REF	NO SURVEY RECORDS DEPOSITED ENDORSED	REGISTERING DIST
RP864024	CC 30	1:800		JP 6-9-94	BRISBANE

PARISH KEDRON
COUNTY STANLEY
~~TOWN/LOCALITY~~ CITY OF BRISBANE
LOCAL AUTHORITY BRISBANE C. C.
LAND AGENTS~~MINING~~ DISTRICT BRISBANE
MINING FIELD

REGISTERED PLAN 868825

0 1 2 3 4 5 6 7 8 9 10 cm

CROWN COPYRIGHT RESERVED

THE INSTITUTION OF SURVEYORS AUSTRALIA (QUEENSLAND DIVISION) BY AUTHORITY LICENCE NUMBER 67

Copyright protects the plan/s being ordered by you. Unauthorised reproduction or amendments are not permitted.

WARNING — PLAN MAY BE ROLLED — A FOLDED OR MUTILATED PLAN WILL NOT BE ACCEPTED

BRISBANE CITY COUNCIL certifies that all the requirements of this Council, the Local Government Act 1936 as amended the City of Brisbane Act 1924 as amended the Local Government (Planning and Environment) Act 1990 as amended and all Ordinances thereunder have been complied with and approves this plan of Subdivision subject to

The transfer of Lots 7 and 8 to the Council under a Nomination of Trust for Town Planning purposes

Dated this 12TH. day of August 1994

A. T. REID
Appointed Officer

~~Mayor or Chairman~~
~~Town or Shire Clerk~~

I/We NEWCASTLE GUARANTEE CORPORATION PTY LTD 000 894 342
(SCHEME ADMINISTRATOR APPOINTED)

(Names in full)

- as ~~Proprietor/s~~ Registered Owner/s of this land.
- ~~as Lessee/s of Miner's Homestead~~

agree to this plan and dedicate the ~~new road~~ Public Use Land as shown hereon in accordance with Section 50 of the Land Title Act 1994

BY ITS DULY APPOINTED ATTORNEY

Signature of • ~~Proprietor/s~~ Owner/s • ~~Lessee/s~~ ROBERT THOMAS BROWN
Power of Attorney No. KS81487C

• Rule out which is inapplicable.

FOCR

Previous Title
18764153 (bal.) Lot 902 RP864024

868825

For Additional Plan & Document Notings Refer to CISP

Lot	Vol.	Fol.	Lot	Vol.	Fol.	Lot	Vol.	Fol.

Lodged by
CLAYTON UTZ
(EMS) 858

Received
Registrar of Titles

Fees Payable

310	SURVEY EXAM ~~Postal fee and postage~~
87	Logt. Exam. & Ass.
560	14 New Title
	Entd. on Deeds
14	Photo Fee
971	Total
	Short Fees Paid

700180748 $971.00
23/08/1994 10:30
400NT PLAN OF SURV ORIG

868825

File Ref.
Deposited 23/8/94
Audited 6/9/94 TJP
Passed 6/9/94 TJP
Survey Records: File/Field Notes
Charted / /
Original Grant
10352178 (Por. 593)

Particulars entered in Register Book
Vol. 8764 Folio 153

REGISTERED
28 SEP 1994
IAM INITS
REGISTRAR OF TITLES

REGISTERED PLAN 868825

Job # 53576875
Seq # 275432825
Provider: Brisbane City Council
Telephone: (07) 3403 8888

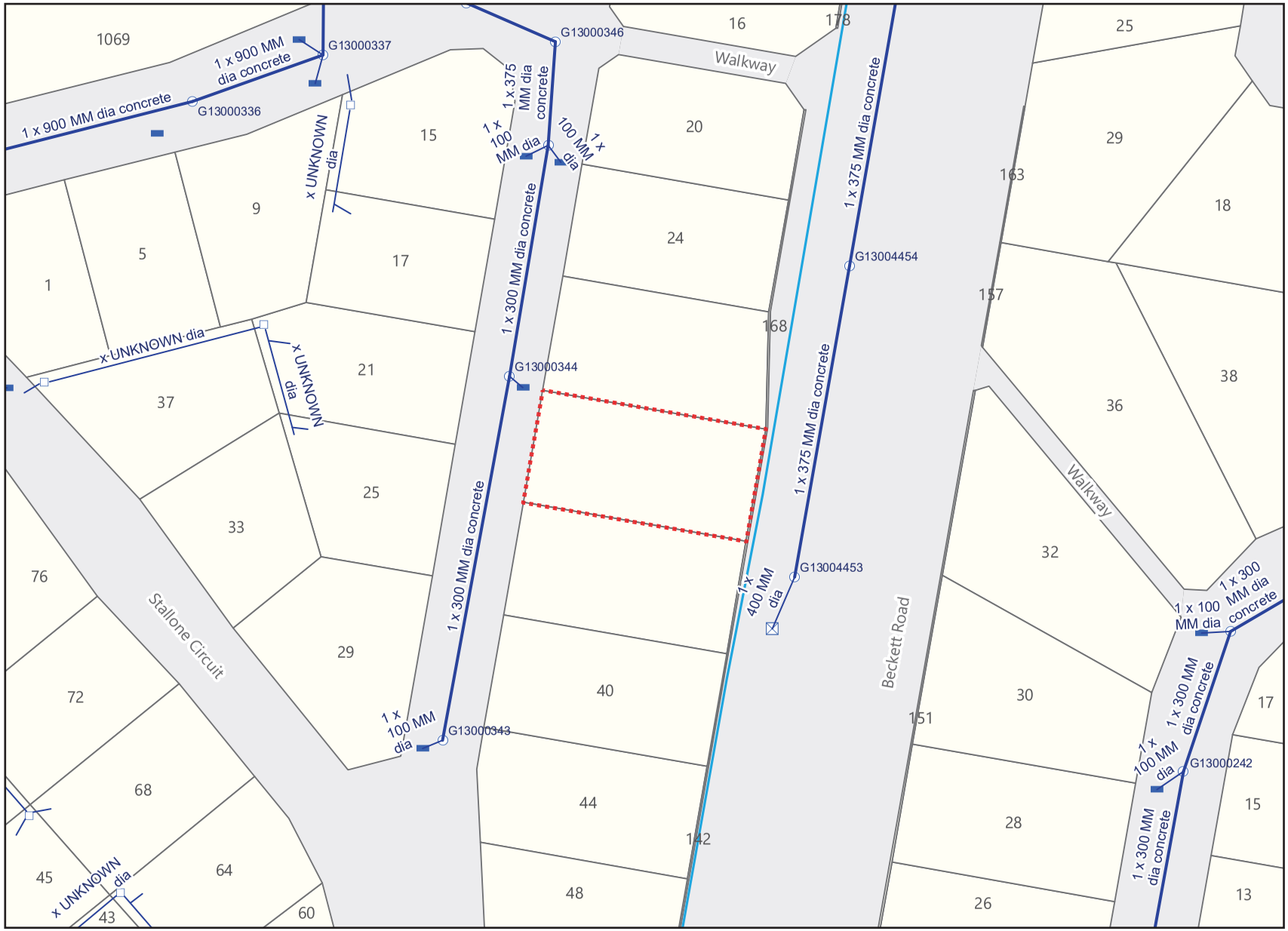

Legend

BYDA Enquiry

Stormwater Network

- Stormwater Drain
- Stormwater Gully / Roofwater Connection
- Stormwater Maintenance Hole
- Stormwater Roofwater Pit
- Stormwater Gully Pit
- Stormwater Field Inlet

BCC Cable Network

- Fibre Optic Cable Location

Disclaimer:
© Brisbane City Council [2020]
In consideration of Council, and the copyright owners listed below, permitting the use of this data, you acknowledge and agree that Council, and the copyright owners, give no warranty in relation to the data (including accuracy, reliability, completeness, currency or suitability) and accept no liability (including without limitation, liability in negligence) for any loss, damage or costs (including consequential damage), relating to any use of this data.
Data must not be used for direct marketing or be used in breach of the privacy laws.

Copyright of data is as follows:
Cadastre and Street Names © 2020 State of Queensland (Department of Natural Resources, Mines and Energy)

Caution: This map may contain the locations of abandoned underground asbestos pipes. Council gives no warranty to the completeness or accuracy of these records. Appropriate care needs to be taken in all cases.

In an emergency contact Brisbane City Council on 07 3403 8888
01/07/26 (valid for 30 days)

0 10 20 40 m

Scale 1:1,000

Plans generated by SmarterWX™ Automate

All underground cables shall be treated as being energised. Where a cable is located that is not represented on the ENERGEX BYDA map, then ENERGEX shall be contacted immediately.

For Emergency Situations
Please Call 13 19 62

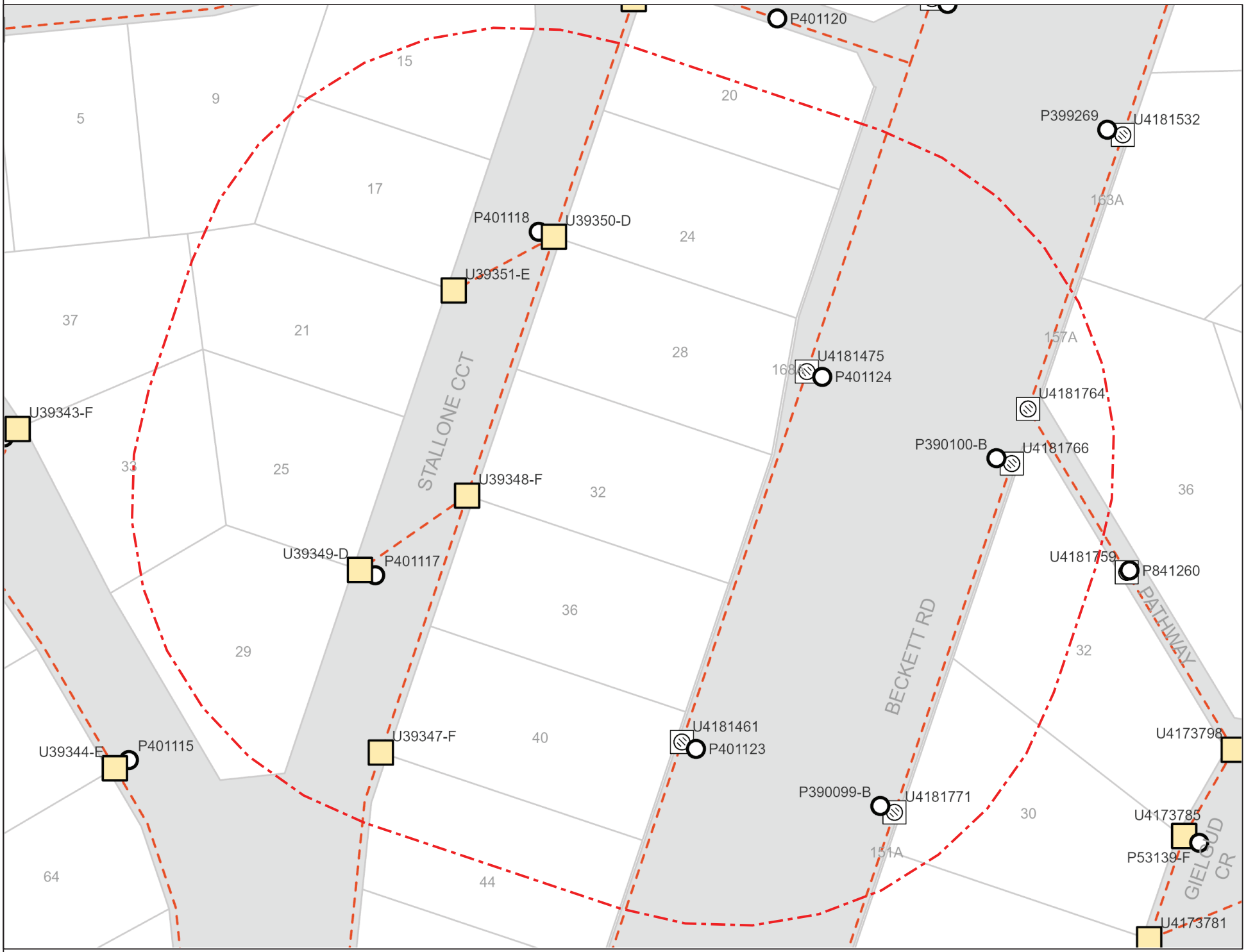

energex

BYDA

Sequence: 275432828
Date: 01/07/2026

Scale: 1:500
Tile No: **1**

LEGEND

- Substation
- Cable Marker
- Pit
- Pole
- Pillar
- LV Cable (up to 1kV)
- HV Cable (1kV – <33kV)
- HV Cable (33kV and over)
- Pit Boundary
- Planned Work Area

AS5488 Category "D" Plan

N
W E
S

DISCLAIMER: While reasonable measures have been taken to ensure the accuracy of the information contained in this plan response, neither Energex nor Pelican Corp shall have any liability whatsoever in relation to any loss, damage, cost or expense arising from the use of this plan response or the information contained in it or the completeness or accuracy of such information. Use of such information is subject to and constitutes acceptance of these terms.

This output provides details of the ENERGEX electrical network. As variations may exist no responsibility is incurred by ENERGEX for the accuracy or completeness of the information provided. Exact positions of cables and electrical connectivity should be confirmed on site.

LEGEND

34	Parcel and the location
5	Pit with size "5"
2E	Power Pit with size "2E". Valid PIT Size: e.g. 2E, 5E, 6E, 8E, 9E, E, null.
	Manhole
	Pillar
2 PO – T- 25.0m P40 – 20.0m 5 9	Cable count of trench is 2. One "Other size" PVC conduit (PO) owned by Telstra (-T-), between pits of sizes, "5" and "9" are 25.0m apart. One 40mm PVC conduit (P40) owned by NBN, between pits of sizes, "5" and "9" are 20.0m apart.
2 10.0m 5 9	2 Direct buried cables between pits of sizes ,"5" and "9" are 10.0m apart.
5 9	Trench containing any INSERVICE/CONSTRUCTED (Copper/RF/Fibre) cables.
5 9	Trench containing only DESIGNED/PLANNED (Copper/RF/Fibre/Power) cables.
5 9	Trench containing any INSERVICE/CONSTRUCTED (Power) cables.
BROADWAY ST	Road and the street name "Broadway ST"
Scale	0 20 40 60 Meters 1:2000 1 cm equals 20 m

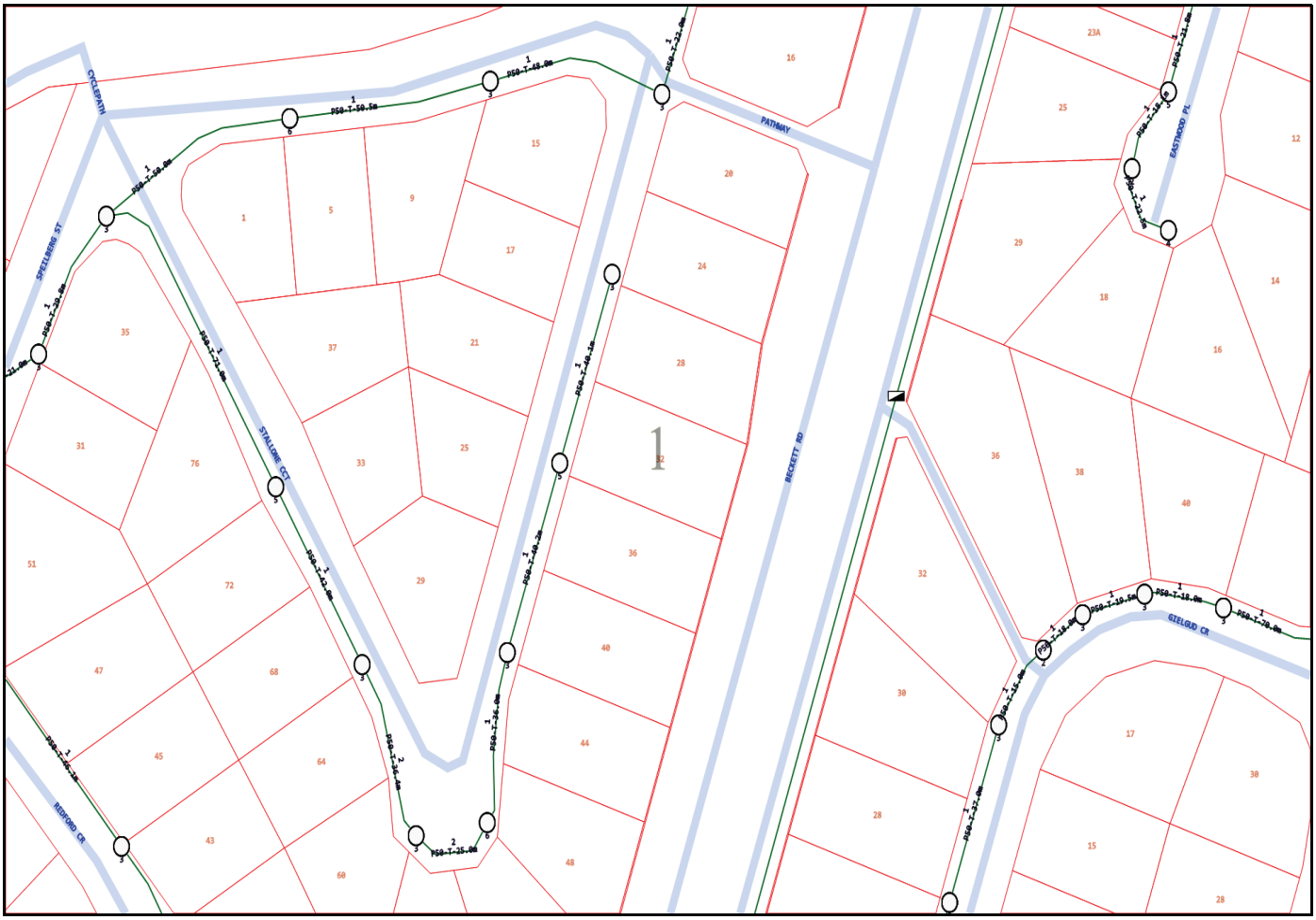

Emergency Contacts

You must immediately report any damage to the **nbn™** network that you are/become aware of. Notification may be by telephone - 1800 626 329.



WARNING: This document is confidential and may also be privileged. Confidentiality nor privilege is not waived or destroyed by virtue of it being transmitted to an incorrect addressee. Unauthorised use of the contents is therefore strictly prohibited. Any information contained in this document that has been extracted from our records is believed to be accurate, but no responsibility is assumed for any error or omission. Optus Plans and information supplied are valid for 30 days from the date of issue. If this timeline has elapsed, please raise a new enquiry.

Sequence Number: 275432824

Date Generated: 01 Jul 2026

For all Optus DBYD plan enquiries –
Email: Fibre.Locations@optus.net.au
For urgent onsite assistance contact 1800 505 777
Optus Limited ACN 052 833 208

Type of Works	Clearance to Physical Location of Optus Asset
Heavy vehicle Traffic (over 3 tonnes)	Not to be driven across Optus conduits with less than 600mm of cover. Not to be driven across Optus direct buried cable with less than 1.2 meters of cover. Once off crossings permitted, multiple crossing (e.g. road construction or logging) will require Optus approval. Accredited Optus Asset Locator to physically expose the Optus asset to verify actual depth.
Mechanical Excavators, Farm Ploughing, Vertical Hole installation for water bore or fencing etc.	Not within 1 meter. Accredited Optus Asset Locator to physically expose the Optus asset to verify actual location.

ASSET CLEARANCES AFTER COMPLETION OF WORKS

All Optus pits and manholes must be a minimum of 1 meter from the back of any kerb, 3.5 meters of the road surface without a kerb or not within 15 meters of street intersection.

In urban areas Optus conduit must have the following minimum depth of cover:

- Footway 600mm;
- Roadway 1 meter at drain invert and at road centre crown.

In rural areas Optus conduit must have a minimum depth of cover of 1 meter and direct buried cable 1.2 meters.

In cases where it is considered that the above clearances cannot be maintained at the completion of works, advice must be sought from the relevant Optus Damages and Relocations Team (refer "Further Assistance").

FURTHER ASSISTANCE

Further assistance on asset clearances, protection works, or relocation requirements can be obtained by contacting the relevant Optus Damages and Relocations Team on the following email address:
NFODamages&RelocationsDropbox@optus.com.au
Further assistance relating to asset location drawings etc. can be obtained by contacting the Optus Network Operations Asset Analysis Team on 1800 505 777.

OPTUS ENGINEERING DRAWING SYMBOLS

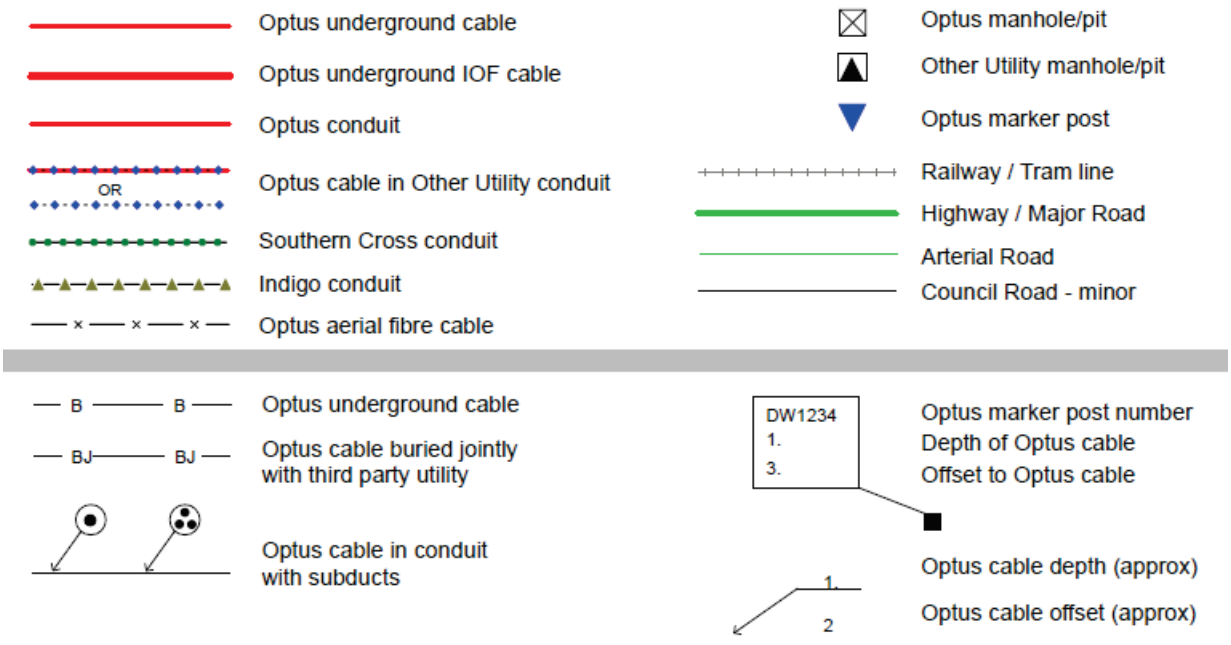

Urban Utilities - Water, Recycled Water and Sewer Infrastructure

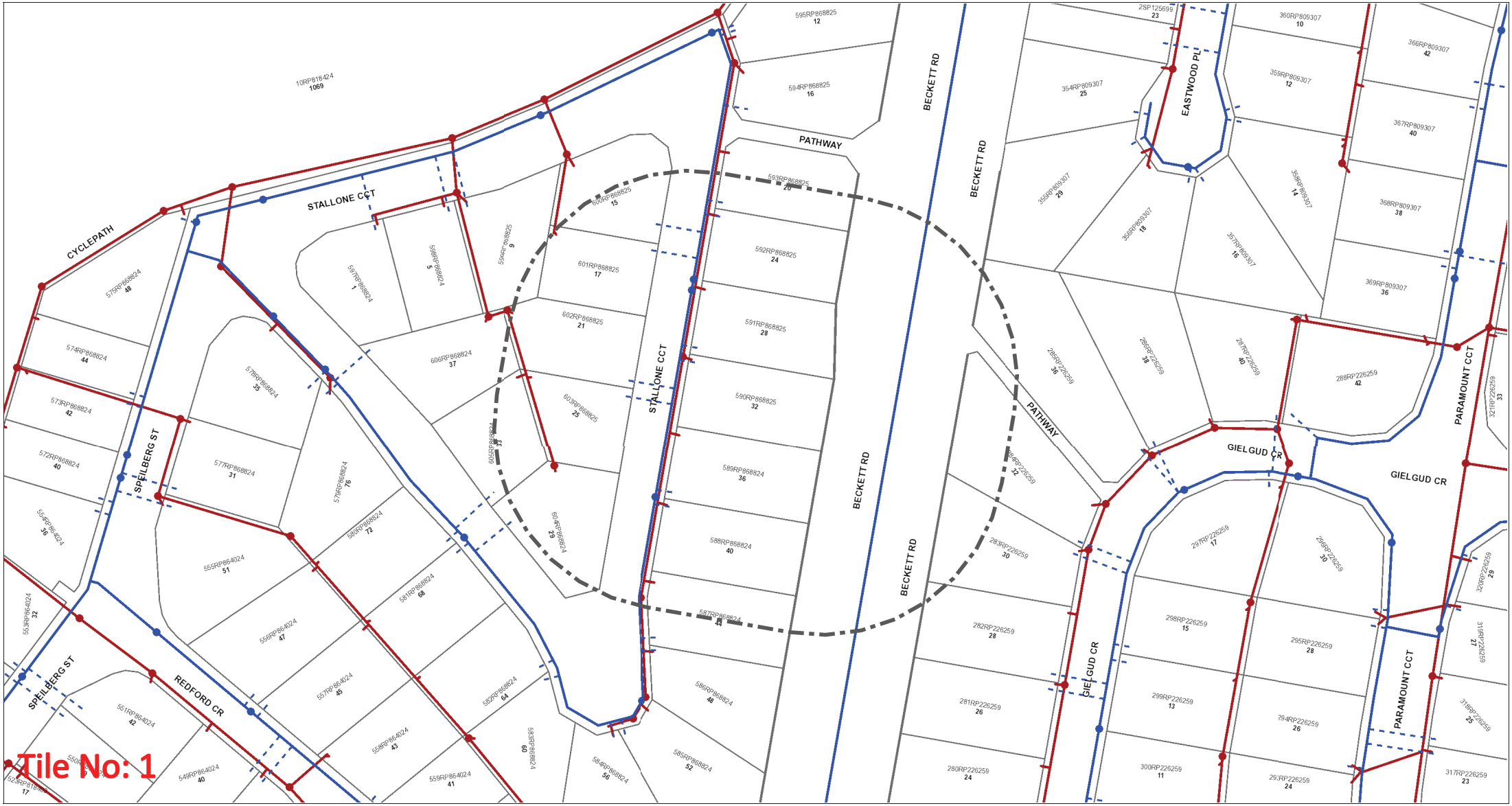

UrbanUtilities

N

Map Scale
1:1000

Before You Dig Australia- Urban Utilities Water, Recycled Water and Sewer Infrastructure

BYDA Reference No: 275432827

Date BYDA Ref Received: 01/07/2026
Date BYDA Job to Commence: 01/07/2026
Date BYDA Map Produced: 01/07/2026

This Map is valid for 30 days

Produced By: Urban Utilities

Sewer	Water	Recycled Water
Infrastructure	Infrastructure	Infrastructure
Major Infrastructure	Major Infrastructure	Major Infrastructure
Network Pipelines	Network Pipelines	Network Pipelines
Network Structures	Network Structures	Network Structures
	Water Service (Indicative only)	

While reasonable measures have been taken to ensure the accuracy of the information contained in this plan response, neither Urban Utilities nor PelicanCorp shall have any liability whatsoever in relation to any loss, damage, cost or expense arising from the use of this plan response or the information contained in it or the completeness or accuracy of such information. Use of such information is subject to and constitutes acceptance of these terms.

The plans are indicative and approximate only and provided without warranties of any kind, express or implied including in relation to accuracy, completeness, correctness, currency or fitness for purpose.

Urban Utilities takes no responsibility and accepts no liability for any loss, damage, costs or liability that may be incurred by any person acting in reliance on the information provided on the plans.

This plan should be used as guide only. Any dimensions should be confirmed on site by the relevant authority.

Based on or contains data provided by the State of Queensland (Department of Natural Resources and Mines) [2020]. In consideration of the State permitting the use of this data you acknowledge and agree that the State gives no warranty in relation to the data (including accuracy, liability in negligence) for any loss, damage or costs (including consequential damage) relating to any use of the data. Data must not be used for direct marketing or be used in breach of the privacy laws. © State of Queensland Department of Natural Resources and Mines [2020]

For further information, please call Urban Utilities on 13 26 57 (8am-6pm weekdays). Faults and emergencies 13 23 64 (24/7).
www.urbanutilities.com.au

ABN 86 673 835 011

Cable Plan

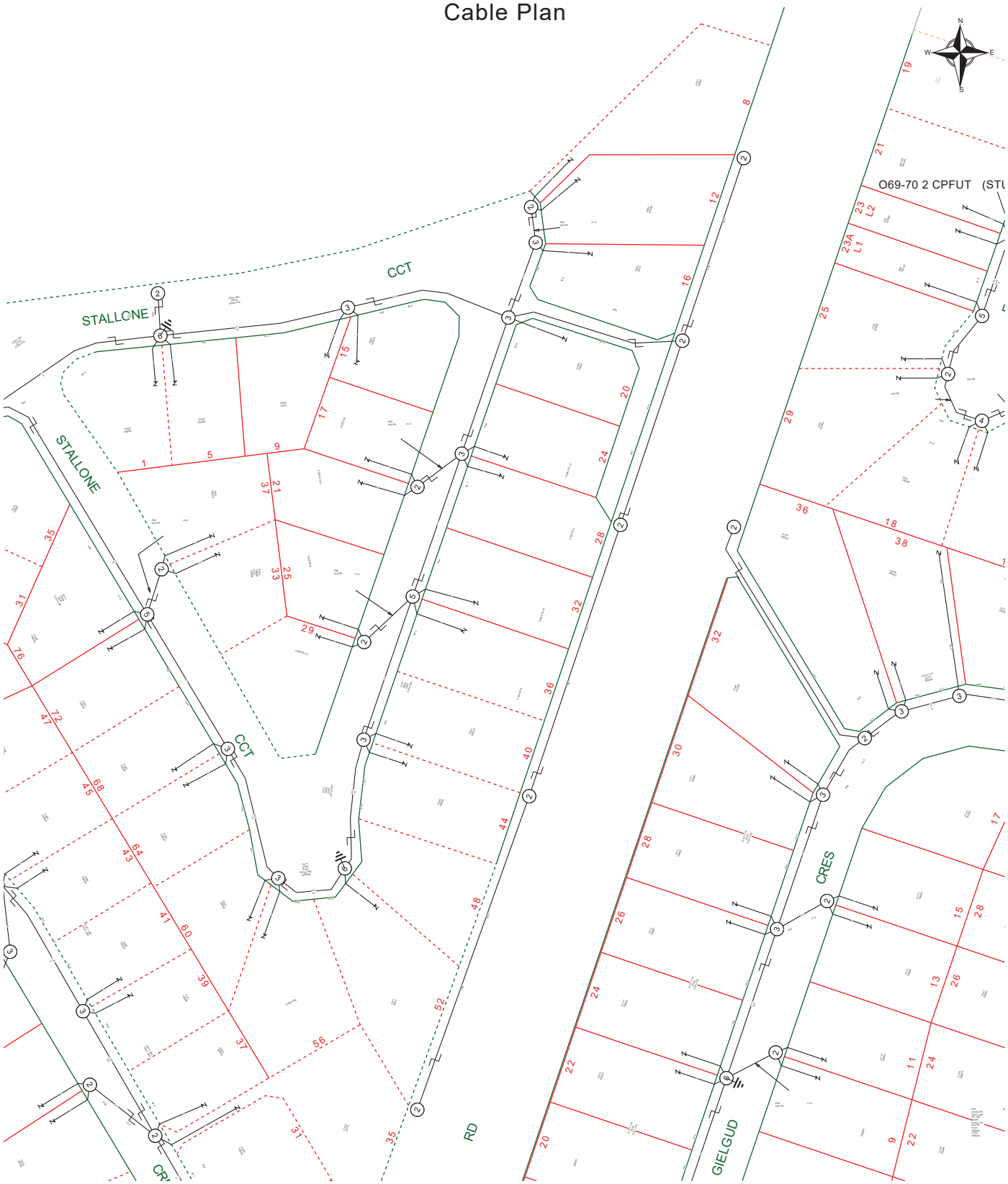

Report Damage:https://service.telstra.com.au/customer/general/forms/report-damage-to-telstra-c
Ph - 13 22 03
Email - Telstra.Plans@team.telstra.com
Planned Services - ph 1800 653 935 (AEST bus hrs only) General Enquiries

TELSTRA LIMITED A.C.N. 086 174 781

Generated On 01/07/2026 12:53:27

Sequence Number: 275432829

CAUTION: Fibre optic and/ or major network present in plot area. Please read the Duty of Care and contact InfraCo Plan Services should you require any assistance.

The above plan must be viewed in conjunction with the Mains Cable Plan on the following page

WARNING
Telstra plans and location information conform to Quality Level "D" of the Australian Standard AS 5488-Classification of Subsurface Utility Information.
As such,Telstra supplied location information is indicative only.Spatial accuracy is not applicable to Quality Level D.
Refer to AS 5488 for further details. The exact position of Telstra assets can only be validated by physically exposing it.
Telstra does not warrant or hold out that its plans are accurate and accepts no responsibility for any inaccuracy.
Further on site investigation is required to validate the exact location of Telstra plant prior to commencing construction work.
A Certified Locating Organisation is an essential part of the process to validate the exact location of Telstra assets and to ensure the asset is protected during construction works.

See the Steps- Telstra Duty of Care that was provided in the email response.

Mains Cable Plan

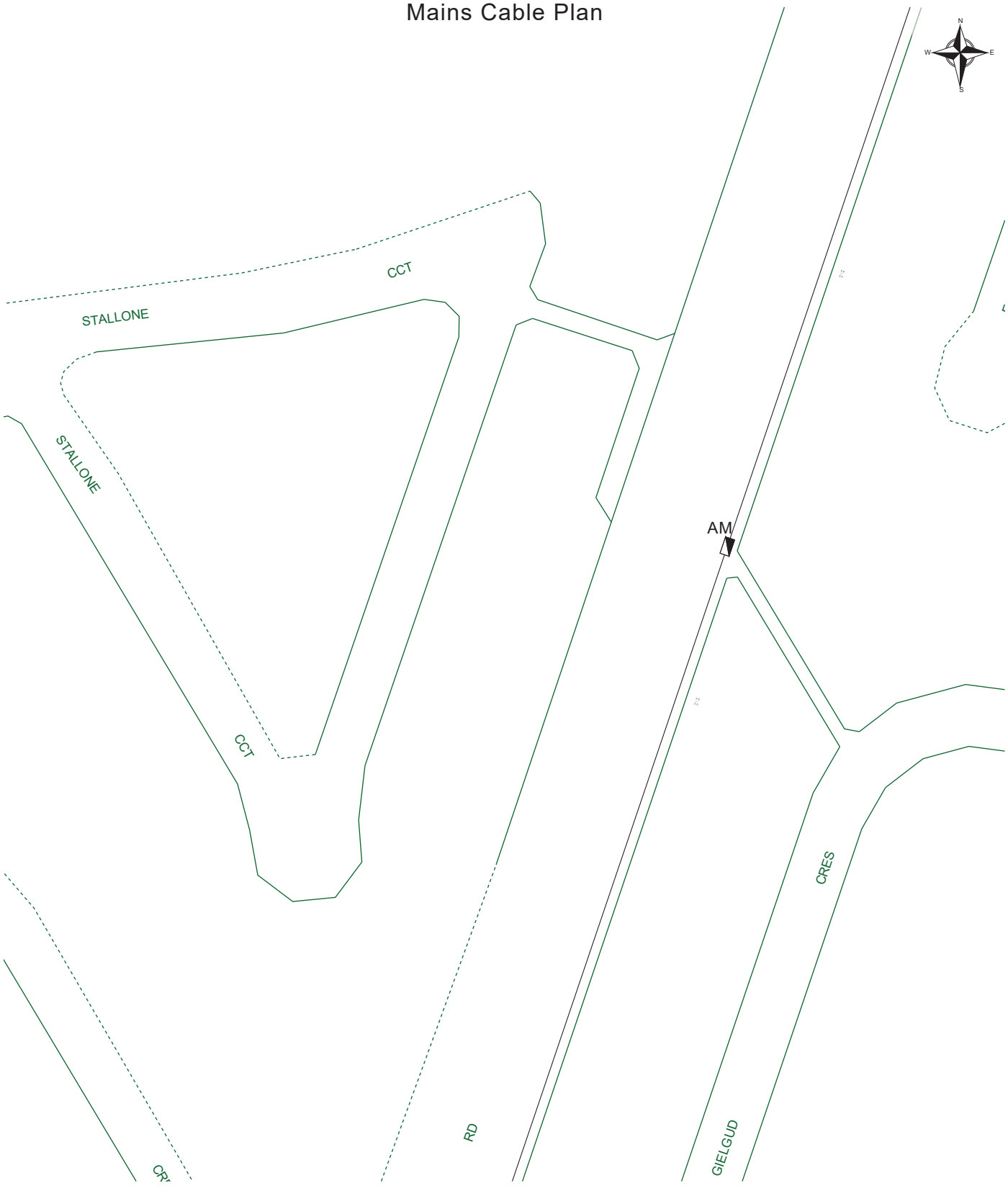

Report Damage:https://service.telstra.com.au/customer/general/forms/report-damage-to-telstra-c
Ph - 13 22 03
Email - Telstra.Plans@team.telstra.com
Planned Services - ph 1800 653 935 (AEST bus hrs only) General Enquiries

TELSTRA LIMITED A.C.N. 086 174 781

Generated On 01/07/2026 12:53:28

Sequence Number: 275432829

CAUTION: Fibre optic and/ or major network present in plot area. Please read the Duty of Care and contact InfraCo Plan Services should you require any assistance.

The above plan must be viewed in conjunction with the Mains Cable Plan on the following page

WARNING
Telstra plans and location information conform to Quality Level "D" of the Australian Standard AS 5488-Classification of Subsurface Utility Information.
As such,Telstra supplied location information is indicative only.Spatial accuracy is not applicable to Quality Level D.
Refer to AS 5488 for further details. The exact position of Telstra assets can only be validated by physically exposing it.
Telstra does not warrant or hold out that its plans are accurate and accepts no responsibility for any inaccuracy.
Further on site investigation is required to validate the exact location of Telstra plant prior to commencing construction work.
A Certified Locating Organisation is an essential part of the process to validate the exact location of Telstra assets and to ensure the asset is protected during construction works.

See the Steps- Telstra Duty of Care that was provided in the email response.

LEGEND

Leadin terminates at a Customer Address	Cable Jointing Pit Number / Letter indicating Pit type/size
Exchange Major Cable Present	Elevated Joint (above ground joint on buried cable)
Pillar / Cabinet Above ground Free Standing	Telstra Plant in shared Utility trench
Above ground Complex Equipment Please note: Powered by 240v electricity	Aerial cable / or cable on wall
OC — Other Carrier Telecommunication Cable/ Asset. Not Telstra Owned	Aerial cable (attached to joint use Pole e.g., Power Pole)
DIST — Distribution cables in Main Cable Ducts	Marker Post Installed
MC — Main Cable ducts on a Distribution Plan	Buried Transponder
Blocked or Damaged Duct	Marker Post & Transponder
Footway Access Chamber (can vary between 1-lid to 12-lid	Optical Fibre Cable Direct Buried
NBN Pillar	Direct Buried Cable
Third Party Owned Network Non-Telstra	nbn owned network

P100 — Single to Multiple Round Conduit Configurations 1,2,4,9 respectively

(attached text denotes conduit type and size)

E85 — Multiple Square Conduit configurations 2,4,6 respectively

(attached text denotes conduit type and size)

Some examples of conduit type and size:

A - Asbestos cement, P - PVC / Plastic, C - Concrete,
GI - Galvanised Iron, E - Earthenware
Conduit sizes nominally range from 20mm to 100mm
P50 50mm PVC conduit
P100 100mm PVC conduit
A100 100mm asbestos cement conduit

Some Examples of how to read Telstra Plans

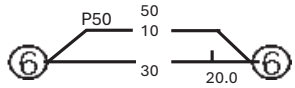

One 50mm PVC conduit (P50) containing a 50-pair and a 10-pair cable between two 6 pits. approximately 20.0m apart, with a direct buried 30-pair cable along the same route.

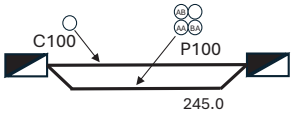

Two separate conduit runs between two footway access chambers (manholes) approximately 245m apart A nest of four 100mm PVC conduits (P100) containing assorted cables in three ducts (one being empty) and one empty 100mm concrete duct (C100) along the same route.

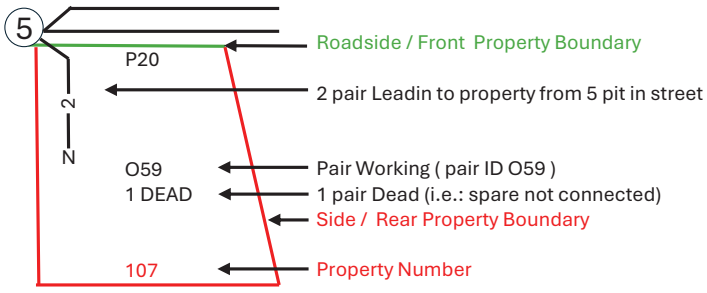

The 5 Ps of Safe Excavation

https://www.byda.com.au/before-you-dig/best-practice-guides/

Plan

Plan your job. Use the BYDA service at least one day before your job is due to begin, and ensure you have the correct plans and information required to carry out a safe project.

Prepare

Prepare by communicating with asset owners if you need assistance. Look for clues onsite. Engage a Certified Locator.

Pothole

Potholing is physically sighting the asset by hand digging or hydro vacuum extraction.

Protect

Protecting and supporting the exposed infrastructure is the responsibility of the excavator. Always erect safety barriers in areas of risk and enforce exclusion zones.

Proceed

Only proceed with your excavation work after planning, preparing, potholing (unless prohibited), and having protective measures in place.

Telstra Corporation Limited ACN 051 775 556